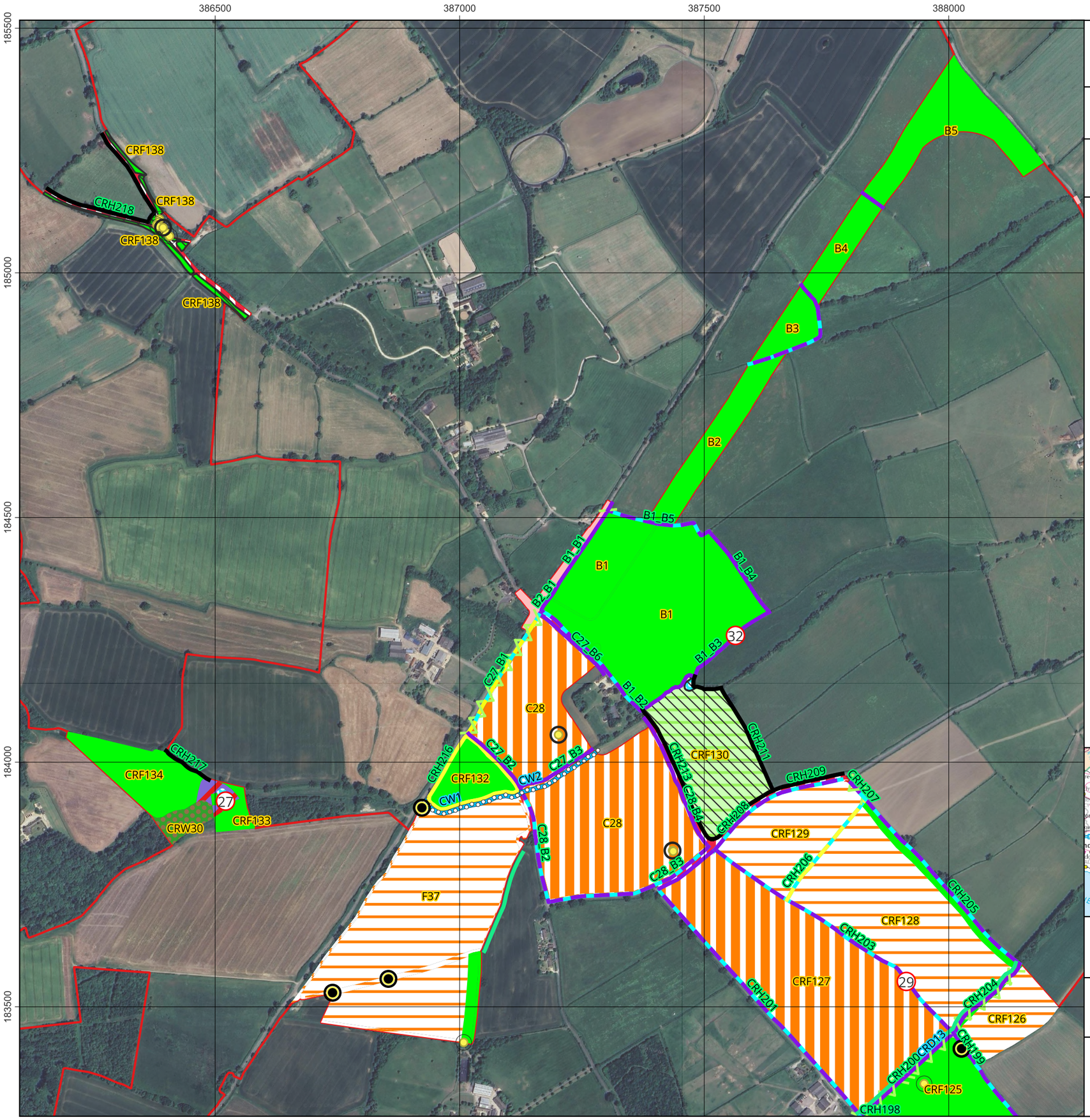

Lime Down Solar Park

Title: Figure 9.1.13: Baseline Habitats Map - Cable Route Corridor (1 of 12) (including additional land within Works No. 9)

Document: Volume 2
Appendix 9.1 - Baseline Report
Environmental Statement (ES)

Legend:

- Order Limits
- Target Notes
- Highway Improvement Areas
- Habitat Assumed
- Cereal crops
- Developed land; sealed surface
- Mixed scrub
- Modified grassland
- Other neutral grassland
- Other woodland; broadleaved
- Ponds (priority habitat)
- Temporary grass and clover leys
- Native hedgerow
- Native hedgerow - associated with bank or ditch
- Native hedgerow with trees - associated with bank or ditch
- Species-rich native hedgerow
- Species-rich native hedgerow - associated with bank or ditch
- Species-rich native hedgerow with trees
- Species-rich native hedgerow with trees - associated with bank or ditch
- Hedgerow Assumed
- Existing Very Large Rural Tree
- Existing Large Rural Tree
- Existing Medium Rural Tree
- Existing Small Rural Tree
- Ditches
- Other rivers and streams

Data: IGP, 2025
Base Maps: © Crown copyright and database rights 2023 Ordnance Survey 0100031673
Imagery ©2024 Landsat / Copernicus, Maxar Technologies, Map Data ©2024

APFP Regulation: 5(2)(a)
Application Doc no.: EN010168/APP/6.2
Drawing no.: CW.ES.BR.13

N
W E
S

Co-ordinate system: OSGB36 / British National Grid
Scale: 1:8000 @ A3
0 250 500 m

Island GREEN POWER

CLARKSON & WOODS ECOLOGICAL CONSULTANTS

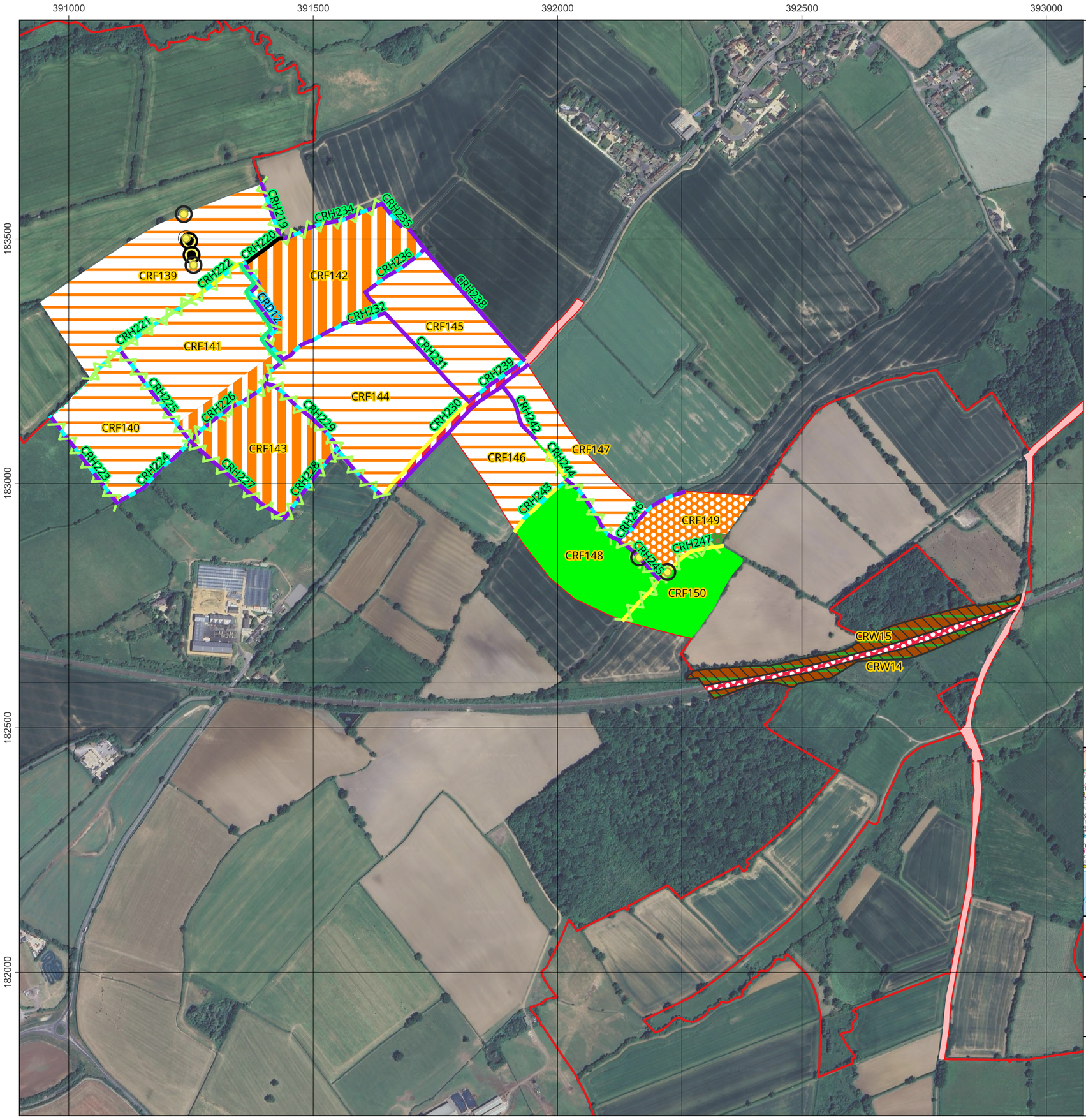

Lime Down Solar Park

Title: Figure 9.1.14: Baseline Habitats Map - Cable Route Corridor (2 of 12)

Document: Volume 2
Appendix 9.1 - Baseline Report
Environmental Statement (ES)

Legend:

- Order Limits
- Highway Improvement Areas
- Habitat Assumed
- Arable field margins cultivated annually
- Arable field margins tussocky
- Artificial unvegetated, unsealed surface
- Cereal crops
- Developed land; sealed surface
- Lowland mixed deciduous woodland
- Modified grassland
- Non-cereal crops
- Other woodland; broadleaved
- Ponds (priority habitat)
- Temporary grass and clover leys
- Line of trees - associated with bank or ditch
- Native hedgerow
- Native hedgerow - associated with bank or ditch
- Native hedgerow with trees
- Native hedgerow with trees - associated with bank or ditch
- Species-rich native hedgerow
- Species-rich native hedgerow - associated with bank or ditch
- Species-rich native hedgerow with trees
- Species-rich native hedgerow with trees - associated with bank or ditch
- Hedgerow Assumed
- Existing Very Large Rural Tree
- Existing Large Rural Tree
- Existing Medium Rural Tree
- Ditches

Data: IGP, 2025
Base Maps: © Crown copyright and database rights 2023 Ordnance Survey 0100031673
Imagery ©2024 Landsat / Copernicus, Maxar Technologies, Map Data ©2024

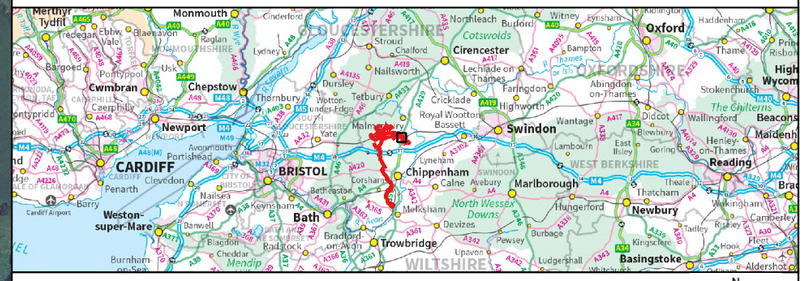

APFP Regulation: 5(2)(a)
Application Doc no.: EN010168/APP/6.2
Drawing no.: CW.ES.BR.14

N W E S

Co-ordinate system: OSGB36 / British National Grid
Scale: 1:8000 @ A3

0 250 500 m

Island GREEN POWER

CLARKSON & WOODS ECOLOGICAL CONSULTANTS

Lime Down Solar Park

Title: Figure 9.1.15: Baseline Habitats Map - Cable Route Corridor (3 of 12)

Document: Volume 2
Appendix 9.1 - Baseline Report
Environmental Statement (ES)

Legend:

- Order Limits
- Target Notes
- Highway Improvement Areas
- Habitat Assumed
- Artificial unvegetated, unsealed surface
- Cereal crops
- Developed land; sealed surface
- Lowland mixed deciduous woodland
- Mixed scrub
- Modified grassland
- Non-cereal crops
- Other coniferous woodland
- Other neutral grassland
- Other woodland; broadleaved
- Ponds (priority habitat)
- Temporary grass and clover leys
- Bare ground
- Line of trees - associated with bank or ditch
- Ecologically valuable line of trees
- Native hedgerow
- Native hedgerow - associated with bank or ditch
- Species-rich native hedgerow
- Species-rich native hedgerow - associated with bank or ditch
- Species-rich native hedgerow with trees
- Species-rich native hedgerow with trees - associated with bank or ditch
- Hedgerow Assumed
- Existing Very Large Rural Tree
- Existing Large Rural Tree
- Existing Medium Rural Tree
- Ditches
- Other rivers and streams

Data: IGP, 2025
Base Maps: © Crown copyright and database rights 2023 Ordnance Survey 0100031673
Imagery ©2024 Landsat / Copernicus, Maxar Technologies, Map Data ©2024

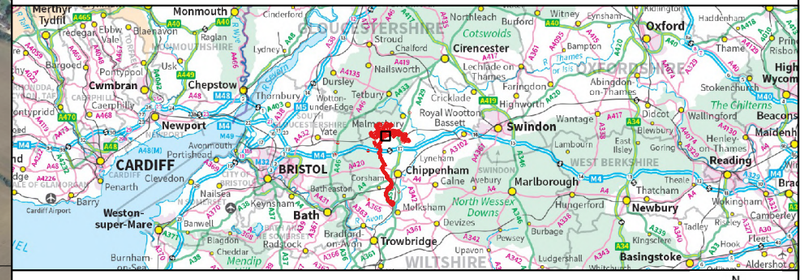

APFP Regulation: 5(2)(a)

Application Doc no.: EN010168/APP/6.2

Drawing no.: CW.ES.BR.15

N
W E
S

Co-ordinate system: OSGB36 / British National Grid

Scale: 1:8000 @ A3

0 250 500 m

Island GREEN POWER

CLARKSON & WOODS
ECOLOGICAL CONSULTANTS

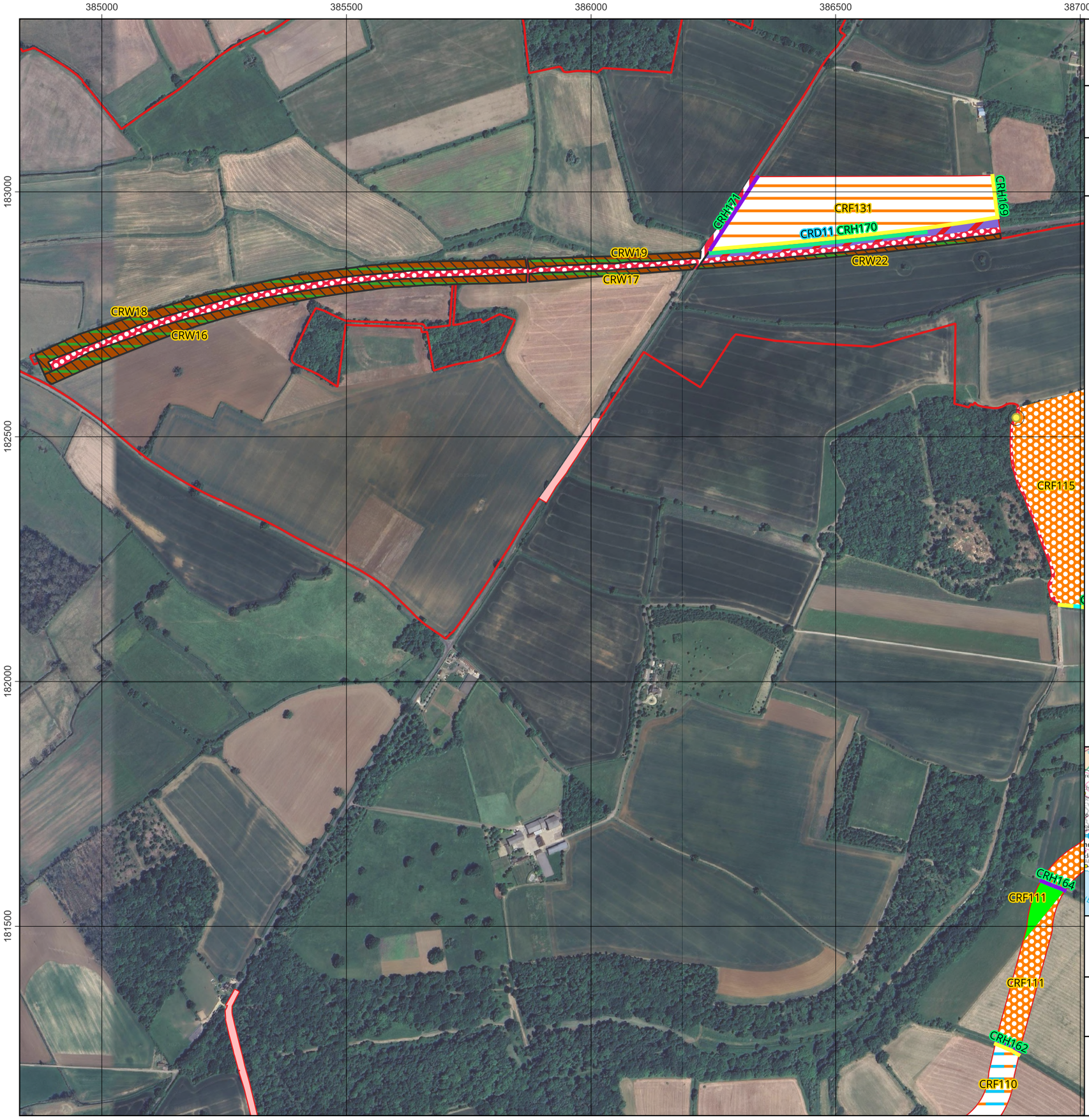

Lime Down Solar Park

Title: Figure 9.1.16: Baseline Habitats Map - Cable Route Corridor (4 of 12)

Document: Volume 2
Appendix 9.1 - Baseline Report
Environmental Statement (ES)

Legend:

- Order Limits
- Highway Improvement Areas
- Habitat Assumed
- Artificial unvegetated, unsealed surface
- Cereal crops
- Winter stubble
- Developed land; sealed surface
- Lowland mixed deciduous woodland
- Mixed scrub
- Modified grassland
- Non-cereal crops
- Other neutral grassland
- Native hedgerow
- Native hedgerow - associated with bank or ditch
- Species-rich native hedgerow
- Species-rich native hedgerow - associated with bank or ditch
- Existing Medium Rural Tree
- Ditches

Data: IGP, 2025
Base Maps: © Crown copyright and database rights 2023 Ordnance Survey 0100031673
Imagery ©2024 Landsat / Copernicus, Maxar Technologies, Map Data ©2024

APFP Regulation: 5(2)(a)

Application Doc no.: EN010168/APP/6.2

Drawing no.: CW.ES.BR.16

N
W E
S

Co-ordinate system: OSGB36 / British National Grid

Scale: 1:8000 @ A3

0 250 500 m

Island GREEN POWER

CLARKSON & WOODS
ECOLOGICAL CONSULTANTS

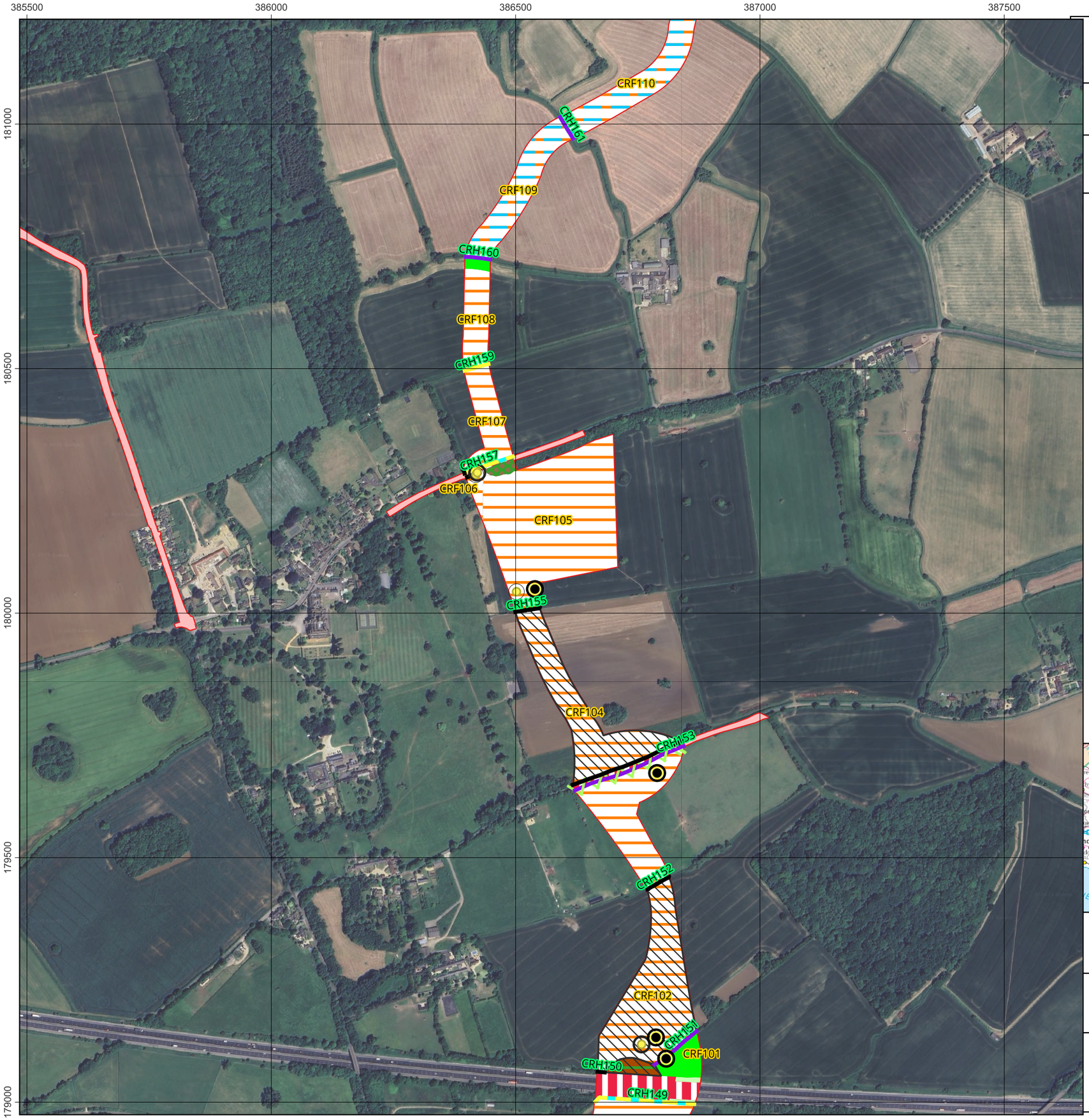

Lime Down Solar Park

Title: Figure 9.1.17: Baseline Habitats Map - Cable Route Corridor (5 of 12)

Document: Volume 2
Appendix 9.1 - Baseline Report
Environmental Statement (ES)

Legend:

- Order Limits
- Highway Improvement Areas
- Habitat Assumed
- Cereal crops
- Winter stubble
- Developed land; sealed surface
- Lowland mixed deciduous woodland
- Modified grassland
- Other neutral grassland
- Other woodland; broadleaved
- Native hedgerow
- Native hedgerow - associated with bank or ditch
- Species-rich native hedgerow
- Species-rich native hedgerow - associated with bank or ditch
- Species-rich native hedgerow with trees
- Hedgerow Assumed
- Existing Very Large Rural Tree
- Existing Large Rural Tree
- Existing Medium Rural Tree

Data: IGP, 2025
Base Maps: © Crown copyright and database rights 2023 Ordnance Survey 0100031673
Imagery ©2024 Landsat / Copernicus, Maxar Technologies, Map Data ©2024

APFP Regulation: 5(2)(a)

Application Doc no.: EN010168/APP/6.2

Drawing no.: CW.ES.BR.17

N
W E
S

Co-ordinate system: OSGB36 / British National Grid

Scale: 1:8000 @ A3

0 250 500 m

Island GREEN POWER

CLARKSON & WOODS ECOLOGICAL CONSULTANTS

Lime Down Solar Park

Title: Figure 9.1.18: Baseline Habitats Map - Cable Route Corridor (6 of 12)

Document: Volume 2
Appendix 9.1 - Baseline Report
Environmental Statement (ES)

Legend:

- Order Limits
- Target Notes
- Highway Improvement Areas
- Cereal crops
- Developed land; sealed surface
- Modified grassland
- Other neutral grassland
- Temporary grass and clover leys
- Native hedgerow
- Native hedgerow - associated with bank or ditch
- Species-rich native hedgerow
- Species-rich native hedgerow - associated with bank or ditch
- Species-rich native hedgerow with trees
- Species-rich native hedgerow with trees - associated with bank or ditch
- Hedgerow Assumed
- Existing Very Large Rural Tree
- Ditches

Data: IGP, 2025
Base Maps: © Crown copyright and database rights 2023 Ordnance Survey 0100031673
Imagery ©2024 Landsat / Copernicus, Maxar Technologies, Map Data ©2024

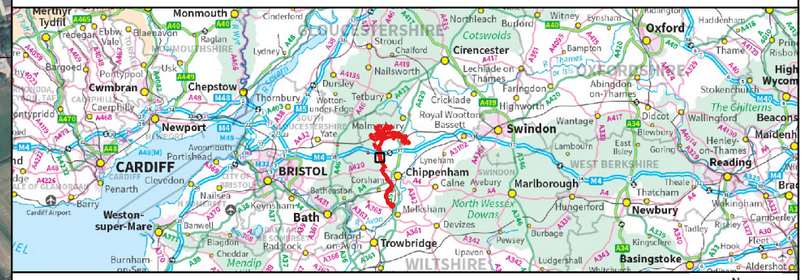

APFP Regulation: 5(2)(a)

Application Doc no.: EN010168/APP/6.2

Drawing no.: CW.ES.BR.18

N
W E
S

Co-ordinate system: OSGB36 / British National Grid

Scale: 1:8000 @ A3

0 250 500 m

Island GREEN POWER

CLARKSON & WOODS
ECOLOGICAL CONSULTANTS

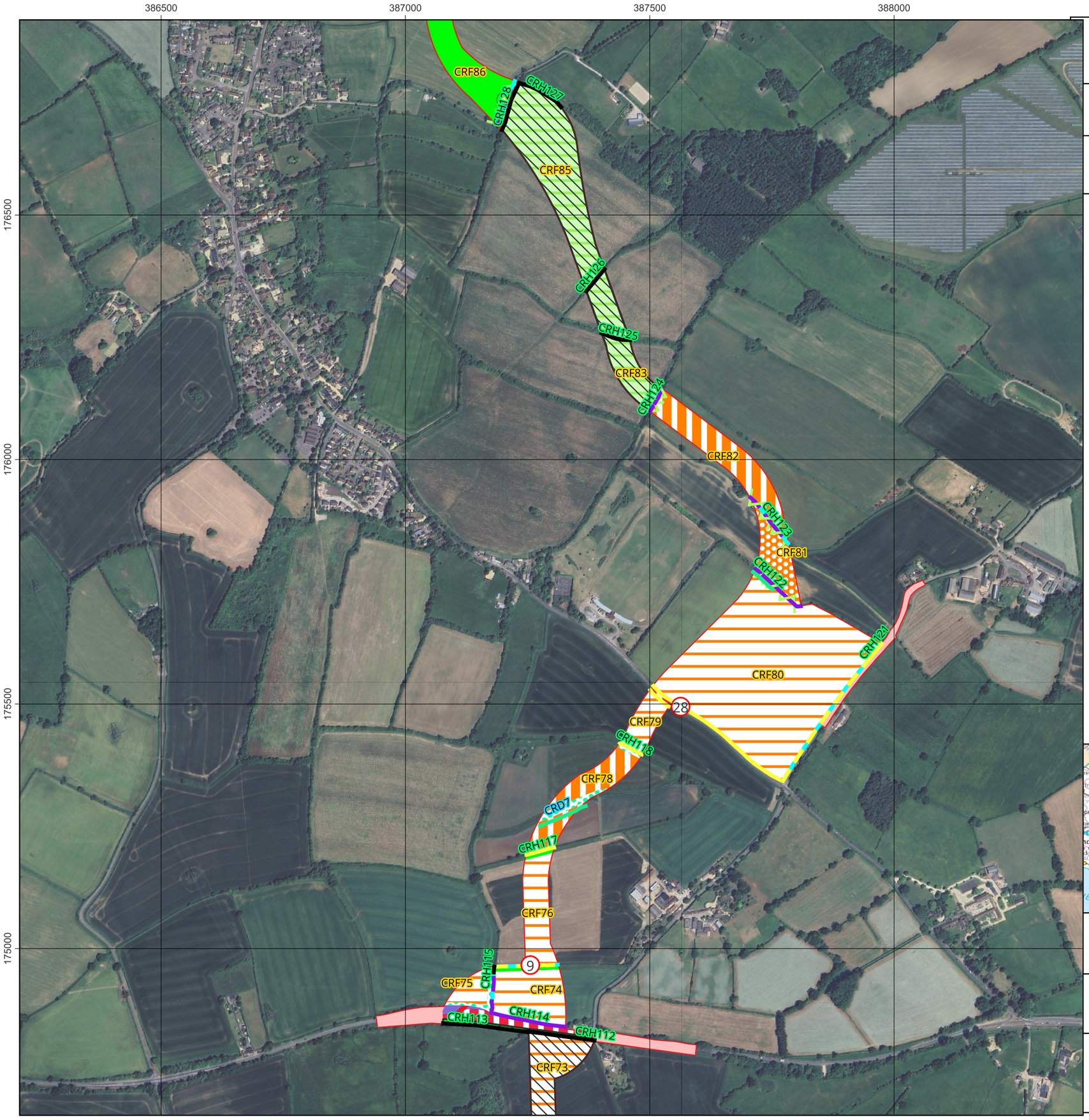

Lime Down Solar Park

Title: Figure 9.1.19: Baseline Habitats Map - Cable Route Corridor (7 of 12)

Document: Volume 2
Appendix 9.1 - Baseline Report
Environmental Statement (ES)

Legend:

- Order Limits
- Target Notes
- Highway Improvement Areas
- Habitat Assumed
- Arable field margins tussocky
- Cereal crops
- Developed land; sealed surface
- Mixed scrub
- Modified grassland
- Non-cereal crops
- Other neutral grassland
- Temporary grass and clover leys
- Native hedgerow
- Native hedgerow - associated with bank or ditch
- Species-rich native hedgerow
- Species-rich native hedgerow - associated with bank or ditch
- Species-rich native hedgerow with trees
- Species-rich native hedgerow with trees - associated with bank or ditch
- Hedgerow Assumed
- Existing Medium Rural Tree
- Ditches

Data: IGP, 2025
Base Maps: © Crown copyright and database rights 2023 Ordnance Survey 0100031673
Imagery ©2024 Landsat / Copernicus, Maxar Technologies, Map Data ©2024

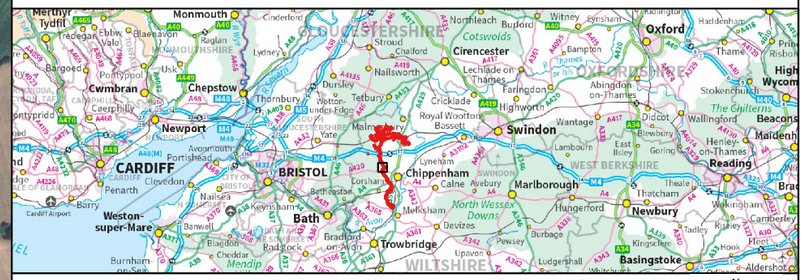

APFP Regulation: 5(2)(a)
Application Doc no.: EN010168/APP/6.2
Drawing no.: CW.ES.BR.19

N
W E
S

Co-ordinate system: OSGB36 / British National Grid
Scale: 1:8000 @ A3

0 250 500 m

Island GREEN POWER

CLARKSON & WOODS
ECOLOGICAL CONSULTANTS

Lime Down Solar Park

Title: Figure 9.1.20: Baseline Habitats Map - Cable Route Corridor (8 of 12)

Document: Volume 2
Appendix 9.1 - Baseline Report
Environmental Statement (ES)

Legend:

- Order Limits
- Target Notes
- Highway Improvement Areas
- Habitat Assumed
- Artificial unvegetated, unsealed surface
- Cereal crops
- Winter stubble
- Developed land; sealed surface
- Modified grassland
- Other woodland; broadleaved
- Line of trees
- Native hedgerow
- Native hedgerow - associated with bank or ditch
- Species-rich native hedgerow
- Species-rich native hedgerow - associated with bank or ditch
- Existing Medium Rural Tree
- Ditches
- Other rivers and streams

Data: IGP, 2025
Base Maps: © Crown copyright and database rights 2023 Ordnance Survey 0100031673
Imagery ©2024 Landsat / Copernicus, Maxar Technologies, Map Data ©2024

APFP Regulation: 5(2)(a)

Application Doc no.: EN010168/APP/6.2

Drawing no.: CW.ES.BR.20

N
W E
S

Co-ordinate system: OSGB36 / British National Grid

Scale: 1:8000 @ A3

0 250 500 m

Island GREEN POWER

CLARKSON & WOODS ECOLOGICAL CONSULTANTS

Lime Down Solar Park

Title: Figure 9.1.21: Baseline Habitats Map - Cable Route Corridor (9 of 12)

Document: Volume 2
Appendix 9.1 - Baseline Report
Environmental Statement (ES)

Legend:

- Order Limits
- Target Notes
- Highway Improvement Areas
- Allotments
- Arable field margins cultivated annually
- Artificial unvegetated, unsealed surface
- Cereal crops
- Developed land; sealed surface
- Lowland mixed deciduous woodland
- Modified grassland
- Other woodland; broadleaved
- Ponds (priority habitat)
- Ruderal/Ephemeral
- Temporary grass and clover leys
- Line of trees
- Native hedgerow
- Native hedgerow - associated with bank or ditch
- Native hedgerow with trees
- Native hedgerow with trees - associated with bank or ditch
- Species-rich native hedgerow
- Species-rich native hedgerow - associated with bank or ditch
- Species-rich native hedgerow with trees
- Species-rich native hedgerow with trees - associated with bank or ditch
- Hedgerow Assumed
- Existing Very Large Rural Tree
- Existing Medium Rural Tree
- Ditches
- Other rivers and streams

Data: IGP, 2025
Base Maps: © Crown copyright and database rights 2023 Ordnance Survey 0100031673
Imagery ©2024 Landsat / Copernicus, Maxar Technologies, Map Data ©2024

APFP Regulation: 5(2)(a)
Application Doc no.: EN010168/APP/6.2
Drawing no.: CW.ES.BR.21

N W E S

Co-ordinate system: OSGB36 / British National Grid
Scale: 1:8000 @ A3
0 250 500 m

Island GREEN POWER

CLARKSON & WOODS ECOLOGICAL CONSULTANTS

Lime Down Solar Park

Title: Figure 9.1.22: Baseline Habitats Map - Cable Route Corridor (10 of 12)

Document: Volume 2
Appendix 9.1 - Baseline Report
Environmental Statement (ES)

Legend:

- Order Limits
- Target Notes
- Highway Improvement Areas
- Habitat Assumed
- Allotments
- Artificial unvegetated, unsealed surface
- Bramble scrub
- Cereal crops
- Developed land; sealed surface
- Lowland mixed deciduous woodland
- Mixed scrub
- Modified grassland
- Other woodland; broadleaved
- Ponds (priority habitat)
- Ruderal/Ephemeral
- Temporary grass and clover leys
- Line of trees
- Line of trees - associated with bank or ditch
- Native hedgerow
- Native hedgerow - associated with bank or ditch
- Native hedgerow with trees
- Native hedgerow with trees - associated with bank or ditch
- Species-rich native hedgerow
- Species-rich native hedgerow - associated with bank or ditch
- Species-rich native hedgerow with trees
- Species-rich native hedgerow with trees - associated with bank or ditch
- Hedgerow Assumed
- Existing Very Large Rural Tree
- Existing Large Rural Tree
- Existing Medium Rural Tree
- Ditches
- Other rivers and streams

Data: IGP, 2025
Base Maps: © Crown copyright and database rights 2023 Ordnance Survey 0100031673
Imagery ©2024 Landsat / Copernicus, Maxar Technologies, Map Data ©2024

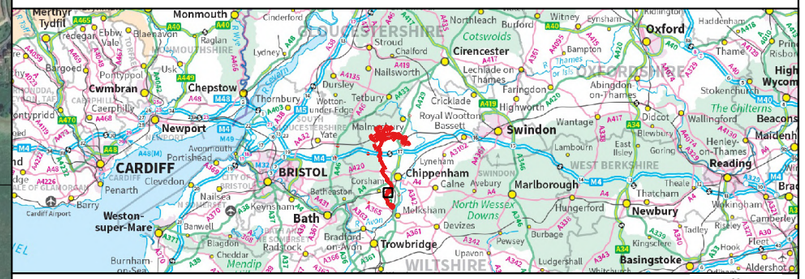

APFP Regulation: 5(2)(a)
Application Doc no.: EN010168/APP/6.2
Drawing no.: CW.ES.BR.22

Co-ordinate system: OSGB36 / British National Grid
Scale: 1:8000 @ A3
0 250 500 m

Island GREEN POWER

CLARKSON & WOODS ECOLOGICAL CONSULTANTS

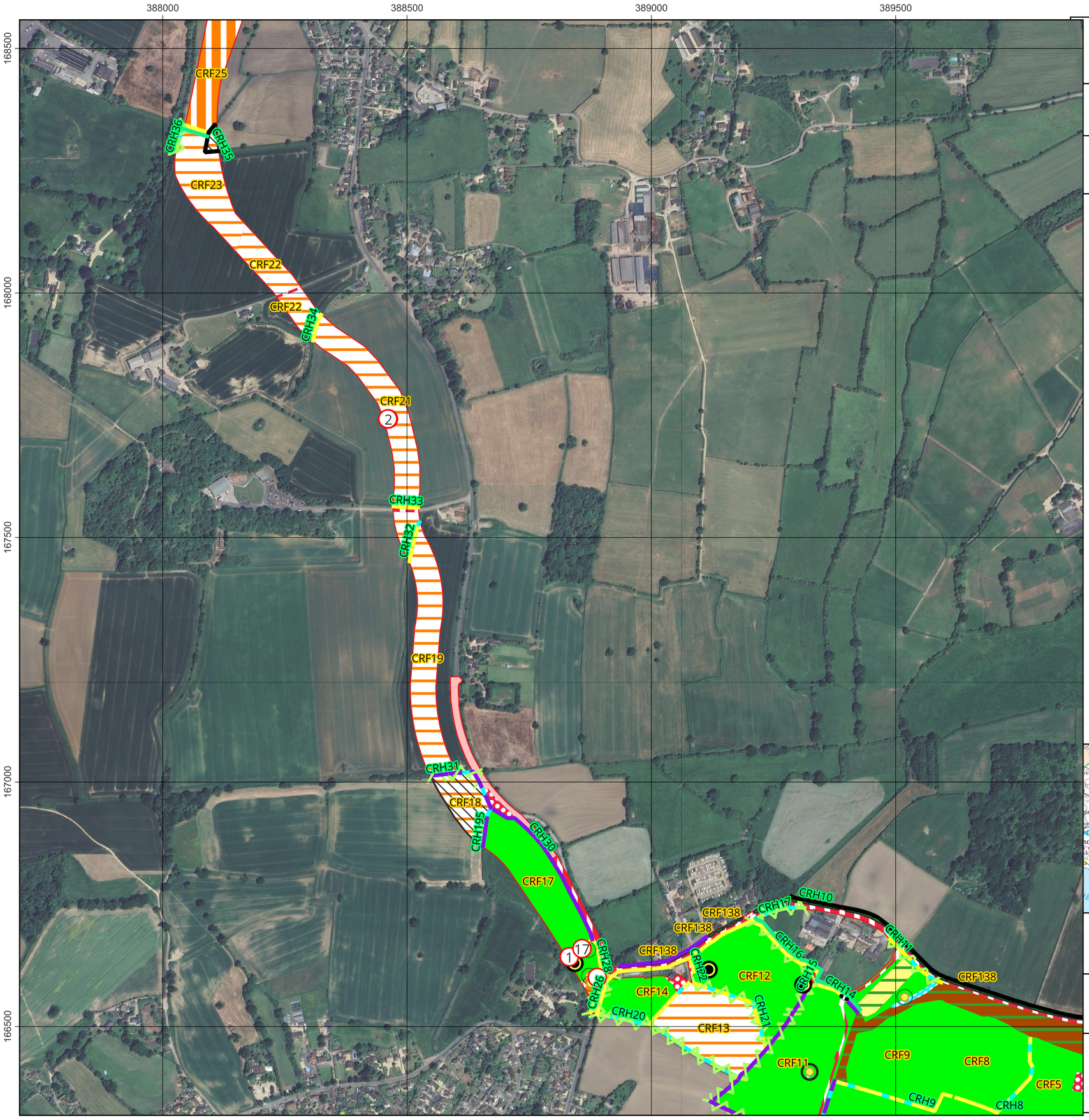

Lime Down Solar Park

Title:
Figure 9.1.23: Baseline Habitats Map - Cable Route Corridor (11 of 12)

Document:
Volume 2
Appendix 9.1 - Baseline Report
Environmental Statement (ES)

Legend:

- Order Limits
- Target Notes
- Highway Improvement Areas
- Habitat Assumed
- Artificial unvegetated, unsealed surface
- Cereal crops
- Developed land; sealed surface
- Lowland mixed deciduous woodland
- Modified grassland
- Other coniferous woodland
- Ponds (priority habitat)
- Temporary grass and clover leys
- Traditional orchards
- Line of trees - associated with bank or ditch
- Ecologically valuable line of trees
- Native hedgerow
- Native hedgerow - associated with bank or ditch
- Native hedgerow with trees
- Native hedgerow with trees - associated with bank or ditch
- Species-rich native hedgerow
- Species-rich native hedgerow - associated with bank or ditch
- Species-rich native hedgerow with trees
- Species-rich native hedgerow with trees - associated with bank or ditch
- Hedgerow Assumed
- Existing Very Large Rural Tree
- Existing Large Rural Tree
- Existing Medium Rural Tree
- Existing Small Rural Tree
- Culvert
- Ditches

Data: IGP, 2025
Base Maps: © Crown copyright and database rights 2023 Ordnance Survey 0100031673
Imagery ©2024 Landsat / Copernicus, Maxar Technologies, Map Data ©2024

APFP Regulation: 5(2)(a)
Application Doc no.: EN010168/APP/6.2
Drawing no.: CW.ES.BR.23

N
W E
S

Co-ordinate system: OSGB36 / British National Grid
Scale: 1:8000 @ A3
0 250 500 m

Island GREEN POWER

CLARKSON & WOODS
ECOLOGICAL CONSULTANTS

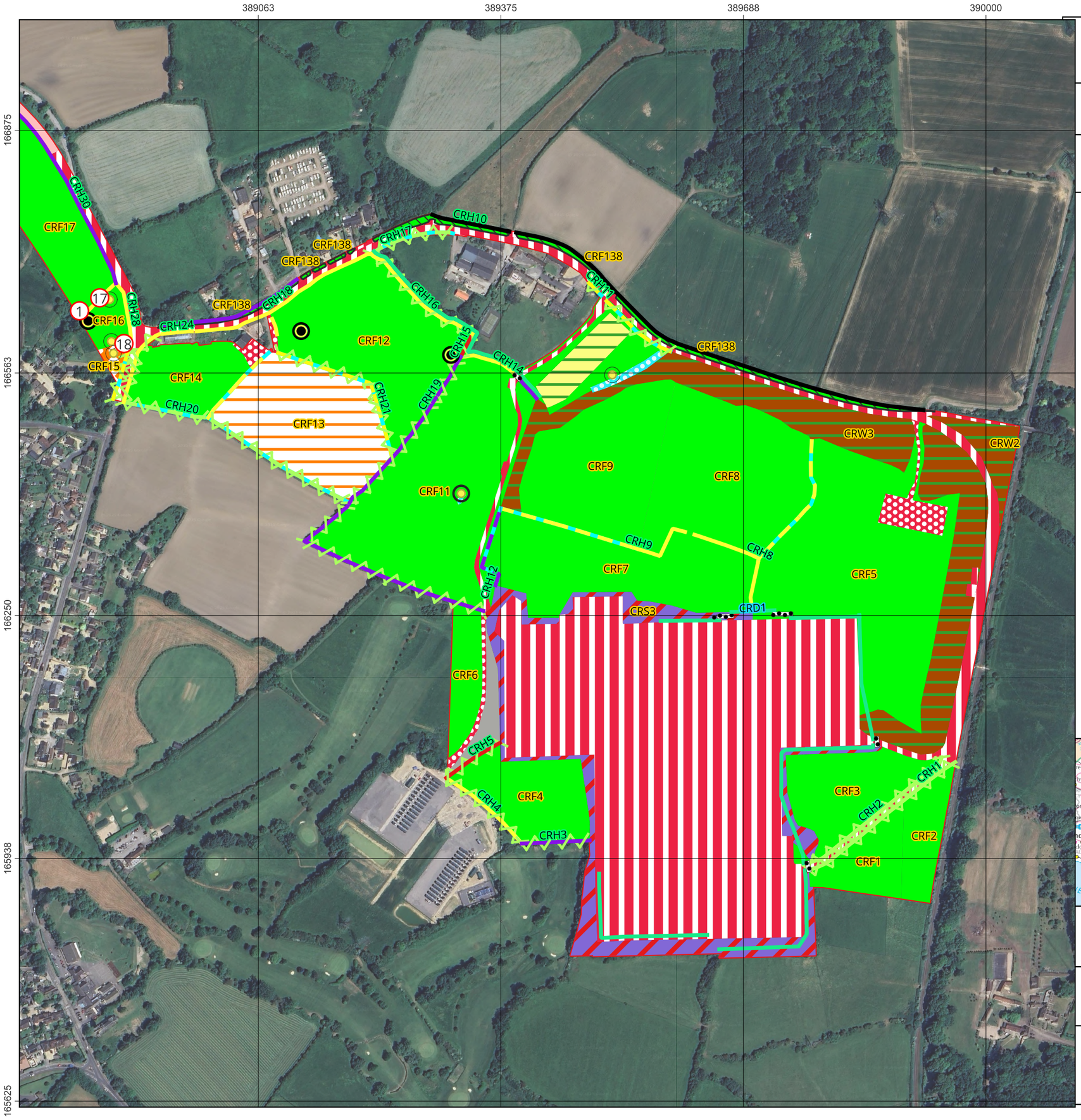

Lime Down Solar Park

Title: Figure 9.1.24: Baseline Habitats Map - Cable Route Corridor (12 of 12)

Document: Volume 2
Appendix 9.1 - Baseline Report
Environmental Statement (ES)

Legend:

- Order Limits
- Target Notes
- Highway Improvement Areas
- Habitat Assumed
- Artificial unvegetated, unsealed surface
- Cereal crops
- Developed land; sealed surface
- Lowland mixed deciduous woodland
- Mixed scrub
- Modified grassland
- Other coniferous woodland
- Ponds (priority habitat)
- Ruderal/Ephemeral
- Traditional orchards
- Line of trees
- Line of trees - associated with bank or ditch
- Ecologically valuable line of trees
- Native hedgerow
- Native hedgerow - associated with bank or ditch
- Native hedgerow with trees
- Native hedgerow with trees - associated with bank or ditch
- Species-rich native hedgerow
- Species-rich native hedgerow - associated with bank or ditch
- Species-rich native hedgerow with trees
- Hedgerow Assumed
- Existing Very Large Rural Tree
- Existing Large Rural Tree
- Existing Medium Rural Tree
- Existing Small Rural Tree
- Culvert
- Ditches

Data: IGP, 2025
Base Maps: © Crown copyright and database rights 2023 Ordnance Survey 0100031673
Imagery ©2024 Landsat / Copernicus, Maxar Technologies, Map Data ©2024

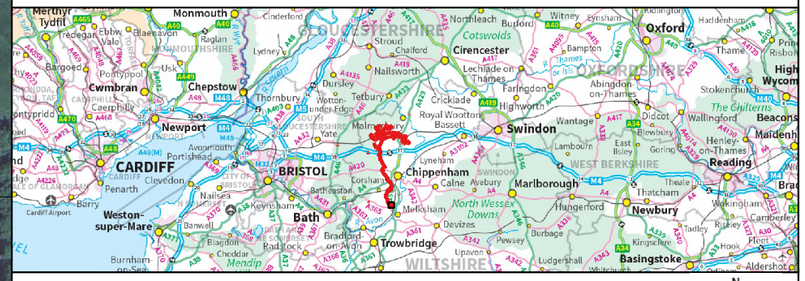

APFP Regulation: 5(2)(a)
Application Doc no.: EN010168/APP/6.2
Drawing no.: CW.ES.BR.24

N
W E
S

Co-ordinate system: OSGB36 / British National Grid
Scale: 1:5000 @ A3

0 250 500 m

Island GREEN POWER

CLARKSON & WOODS ECOLOGICAL CONSULTANTS